


5-4-2016

## Bolsa de las Escarpinas - Diseños, GLO No. 252, Monterey County, and associated historical documents.

Follow this and additional works at: [http://digitalcommons.csumb.edu/hornbeck\\_cgb\\_2\\_a](http://digitalcommons.csumb.edu/hornbeck_cgb_2_a)

 Part of the [Arts and Humanities Commons](#), [Education Commons](#), [Law Commons](#), [Life Sciences Commons](#), and the [Social and Behavioral Sciences Commons](#)

---



### Recommended Citation

"Bolsa de las Escarpinas - Diseños, GLO No. 252, Monterey County, and associated historical documents." (2016). *Individual Ranchos in Monterey and SLO Counties*. Book 3.

[http://digitalcommons.csumb.edu/hornbeck\\_cgb\\_2\\_a/3](http://digitalcommons.csumb.edu/hornbeck_cgb_2_a/3)

This Map is brought to you for free and open access by the Land Distribution in Monterey and San Luis Obispo Counties After California Became a State at Digital Commons @ CSUMB. It has been accepted for inclusion in Individual Ranchos in Monterey and SLO Counties by an authorized administrator of Digital Commons @ CSUMB. For more information, please contact [digitalcommons@csumb.edu](mailto:digitalcommons@csumb.edu).





El Diseño q. manifesta  
 tiene de Latitud de Orient.  
 a Poniente dos leguas y  
 media, y de Longitud de  
 Sur a Norte dos Leguas  
 y solo es de Abriadero y  
 no de Temporal

N<sup>o</sup> 335  
 Subscripcion  
 Bolsa de las Escarpinas  
 No 84 q. D. D. 1<sup>o</sup> annuo 1<sup>o</sup> Rep<sup>o</sup>  
 of Pedro Sanchez  
 Ciudad. in Officio de Correo 1852  
 Cmo. Director de