

3-13-2018

1919 - Adelaida Quadrangle Topographical Survey, San Luis Obispo County - USGS

Follow this and additional works at: https://digitalcommons.csumb.edu/hornbeck_cgb_4



Part of the [Arts and Humanities Commons](#), [Education Commons](#), [Law Commons](#), [Life Sciences Commons](#), and the [Social and Behavioral Sciences Commons](#)

Recommended Citation

"1919 - Adelaida Quadrangle Topographical Survey, San Luis Obispo County - USGS" (2018). *Groundwater Basin Maps*. 54.

https://digitalcommons.csumb.edu/hornbeck_cgb_4/54

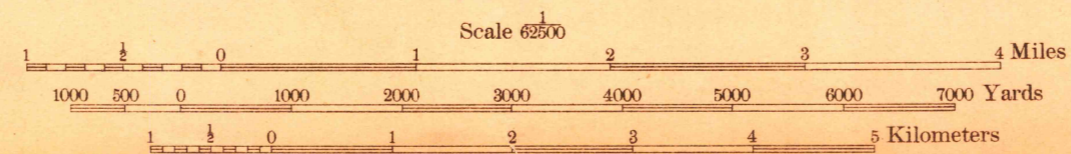
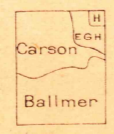
This Map is brought to you for free and open access by the Salinas River and Carmel River Groundwater Basins at Digital Commons @ CSUMB. It has been accepted for inclusion in Groundwater Basin Maps by an authorized administrator of Digital Commons @ CSUMB. For more information, please contact digitalcommons@csumb.edu.



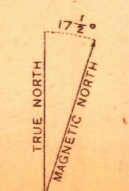
(Byerson)
T. 25 S.
T. 26 S.
T. 27 S.
T. 28 S.
U. S. G. S.
FILE COPY
Ed. Div. Topographic Maps.

(San Miguel)
T. 25 S.
T. 26 S.
T. 27 S.
T. 28 S.
U. S. G. S.
FILE COPY
Ed. Div. Topographic Maps.
(Paso Robles)
San Luis Obispo

R. B. Marshall, Chief Geographer.
Geo. R. Davis, Geographer in charge.
Topography by N. E. Ballmer, W. G. Carson,
E. G. Hamilton, and N. A. Huth.
Control by R. C. Seitz and C. F. Urquhart.
Surveyed in 1918.



SEP 11 1919 3115



SURVEYED IN COOPERATION WITH THE WAR DEPARTMENT
AND THE STATE OF CALIFORNIA.

Contour interval 50 feet.
Datum is mean sea level.

APPROXIMATE MEAN
DECLINATION, 1918
ADELAIDA

Note:
In joining Cayucos use dotted projection corners