

3-13-2018

1919 - Bradley Quadrant Topographical Survey, Monterey and San Luis Obispo Counties - USGS

Follow this and additional works at: https://digitalcommons.csumb.edu/hornbeck_cgb_4

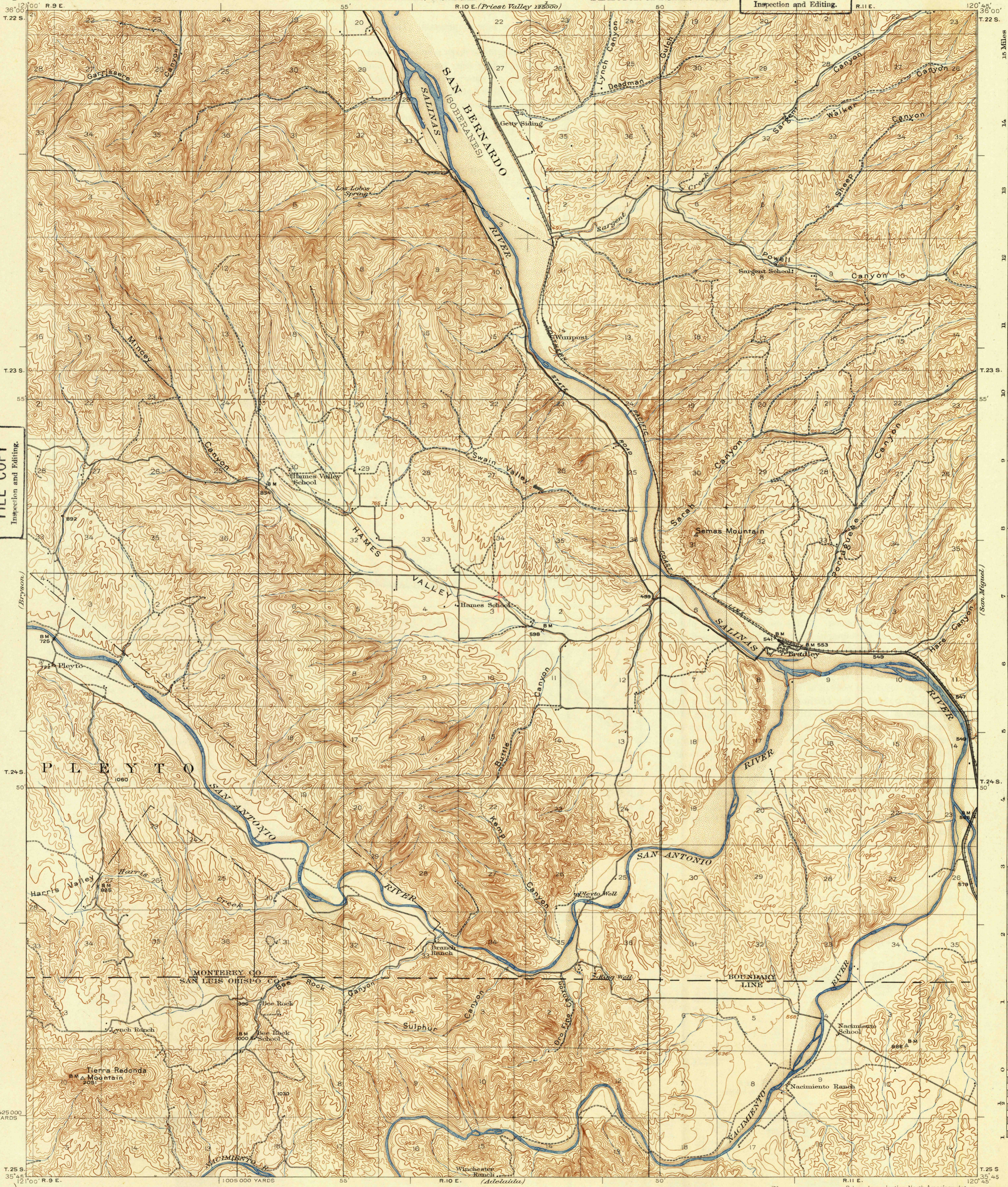


Part of the [Arts and Humanities Commons](#), [Education Commons](#), [Law Commons](#), [Life Sciences Commons](#), and the [Social and Behavioral Sciences Commons](#)

Recommended Citation


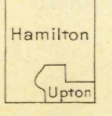
"1919 - Bradley Quadrant Topographical Survey, Monterey and San Luis Obispo Counties - USGS" (2018). *Groundwater Basin Maps*. 55.
https://digitalcommons.csumb.edu/hornbeck_cgb_4/55

This Map is brought to you for free and open access by the Salinas River and Carmel River Groundwater Basins at Digital Commons @ CSUMB. It has been accepted for inclusion in Groundwater Basin Maps by an authorized administrator of Digital Commons @ CSUMB. For more information, please contact digitalcommons@csumb.edu.

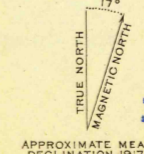


U. S. G. S.
FILE COPY
Inspection and Editing.

R. B. Marshall, Chief Geographer.
Geo. R. Davis, Geographer in charge.
Topography by E. G. Hamilton and W. B. Upton, Jr.
Control by L. F. Biggs, W. H. Monahan, R. C. Seitz,
and C. F. Unzueta.
Surveyed in 1917.



Contour interval 50 feet.
Datum is mean sea level.



USCS
Historical File
Topographic Division

BRADLEY, CALIF.
Edition of 1922
(First published in 1919)
reprinted 1940
N3545-W12045/15

DEC 2 1940 (4870)

4870