

3-13-2018

## 1919 - King City Quadrangle Topographical Survey, Monterey County - USGS

Follow this and additional works at: [https://digitalcommons.csumb.edu/hornbeck\\_cgb\\_4](https://digitalcommons.csumb.edu/hornbeck_cgb_4)



Part of the [Arts and Humanities Commons](#), [Education Commons](#), [Law Commons](#), [Life Sciences Commons](#), and the [Social and Behavioral Sciences Commons](#)

---

### Recommended Citation

"1919 - King City Quadrangle Topographical Survey, Monterey County - USGS" (2018). *Groundwater Basin Maps*. 59.


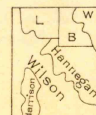
[https://digitalcommons.csumb.edu/hornbeck\\_cgb\\_4/59](https://digitalcommons.csumb.edu/hornbeck_cgb_4/59)

This Map is brought to you for free and open access by the Salinas River and Carmel River Groundwater Basins at Digital Commons @ CSUMB. It has been accepted for inclusion in Groundwater Basin Maps by an authorized administrator of Digital Commons @ CSUMB. For more information, please contact [digitalcommons@csumb.edu](mailto:digitalcommons@csumb.edu).

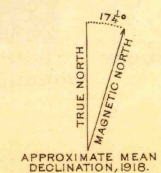




R.B. Marshall, Chief Geographer.  
Geo. R. Davis, Geographer in charge.  
Glenn S. Smith, Topographic Engineer in charge military surveys.  
Topography by E. R. Barrett, D. H. Harnes, J. P. Harrison, R. M. La Follette, and R. M. Wilson.  
Control by L. F. Biggs, W. H. Monahan, and C. F. Urquhart.  
Surveyed in 1917-1918.



Contour interval 50 feet.  
Datum is mean sea level.



USGS  
Historical File  
Topographic Division  
U. S. G. S.  
FILE COPY

Edition of 1919, reprinted 1941  
Polyconic projection, North American datum

CALIF.  
KING CITY

N 3600-W 12100/15  
SEP 24 1941

3435