

3-13-2018

## 1921 - Metz Quadrangle Topographical Survey, Monterey and San Benito Counties - USGS

Follow this and additional works at: [https://digitalcommons.csumb.edu/hornbeck\\_cgb\\_4](https://digitalcommons.csumb.edu/hornbeck_cgb_4)



Part of the [Arts and Humanities Commons](#), [Education Commons](#), [Law Commons](#), [Life Sciences Commons](#), and the [Social and Behavioral Sciences Commons](#)

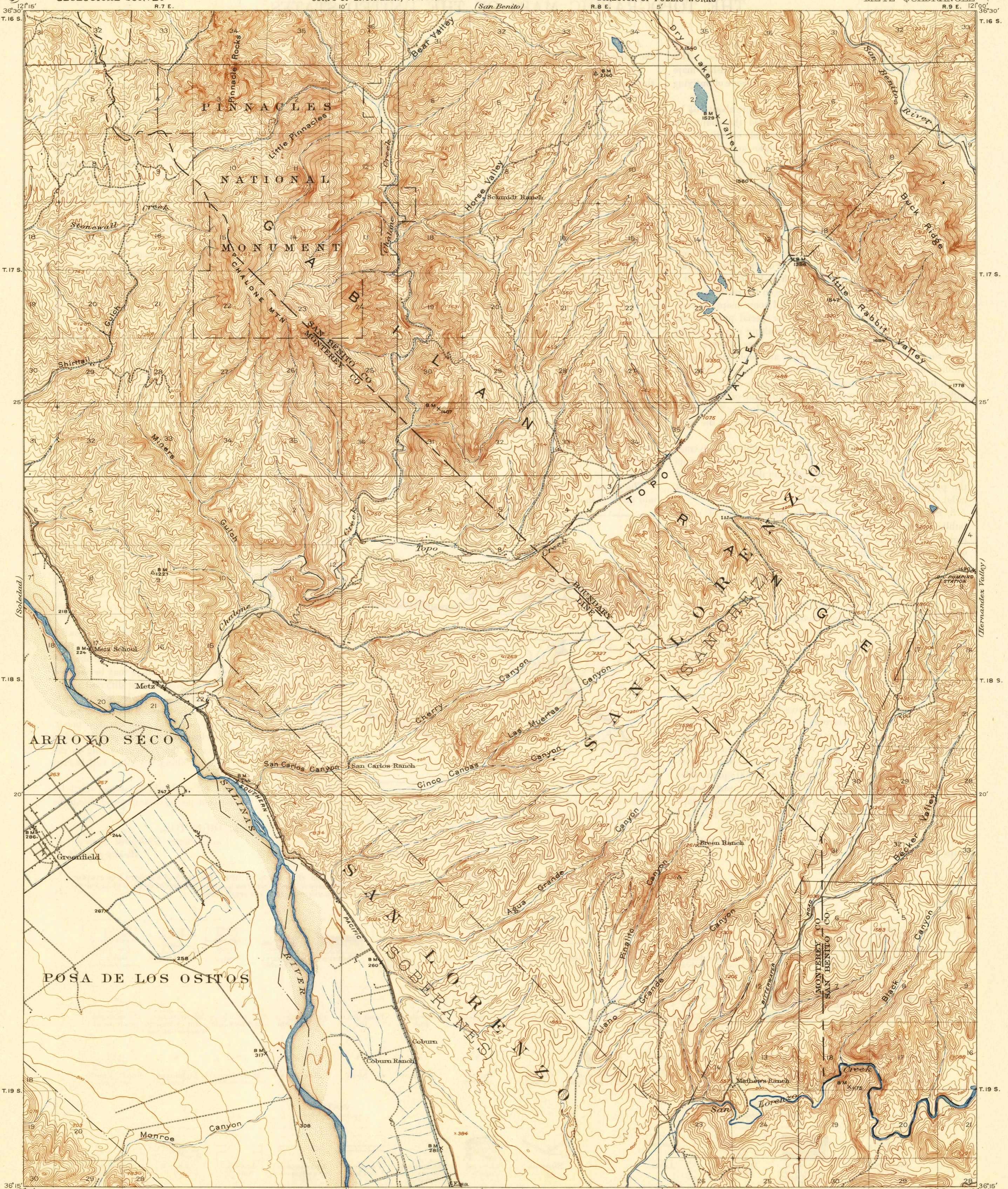
---

### Recommended Citation

"1921 - Metz Quadrangle Topographical Survey, Monterey and San Benito Counties - USGS" (2018).  
*Groundwater Basin Maps*. 66.  
[https://digitalcommons.csumb.edu/hornbeck\\_cgb\\_4/66](https://digitalcommons.csumb.edu/hornbeck_cgb_4/66)



This Map is brought to you for free and open access by the Salinas River and Carmel River Groundwater Basins at Digital Commons @ CSUMB. It has been accepted for inclusion in Groundwater Basin Maps by an authorized administrator of Digital Commons @ CSUMB. For more information, please contact [digitalcommons@csumb.edu](mailto:digitalcommons@csumb.edu).





R. B. Marshall, Chief Geographer.  
Geo. R. Davis, Geographer in charge.  
Glenn S. Smith, Topographic Engineer in charge military surveys.  
Topography by E. P. Davis, Chas. Hartmann, and E. R. Bartlett.  
Control by U. S. Coast and Geodetic Survey,  
C. F. Urquhart, L. F. Biggs, and W. H. Monahan.  
Surveyed in 1912 and 1917.

SURVEYED IN COOPERATION WITH THE WAR DEPARTMENT  
AND THE STATE OF CALIFORNIA.



Contour interval 20 feet  
Datum is mean sea level



Edition of 1921 reprinted 1947  
Polyconic projection. North American datum

USGS  
Historical File  
Topographic Division  
FILE COPY  
- Inspection and Diting.

JAN 27 1947

3245