

Spring 5-22-2016

Arroyo Grande - Diseños, GLO No. 339, San Luis Obispo County, and associated historical documents

Follow this and additional works at: https://digitalcommons.csumb.edu/hornbeck_cgb_2_a



Part of the [Arts and Humanities Commons](#), [Education Commons](#), [Law Commons](#), [Life Sciences Commons](#), and the [Social and Behavioral Sciences Commons](#)

Recommended Citation

"Arroyo Grande - Diseños, GLO No. 339, San Luis Obispo County, and associated historical documents" (2016). *Individual Ranchos in Monterey and SLO Counties*. 81.
https://digitalcommons.csumb.edu/hornbeck_cgb_2_a/81

This Map is brought to you for free and open access by the Land Distribution in Monterey and San Luis Obispo Counties After California Became a State at Digital Commons @ CSUMB. It has been accepted for inclusion in Individual Ranchos in Monterey and SLO Counties by an authorized administrator of Digital Commons @ CSUMB. For more information, please contact digitalcommons@csumb.edu.

N^o 162

Francisco Branch

Arroyo Grande

No. N^o 4. annex to the Map^o
of Pueblo de la Guerra

Filed in Office Sept 9th 1832.

SELLO CUARTO UNA CUARTILLA.

Habilitado provisionalmente por la Aduana maritima del puerto de Monterey, en el Departamento de las Californias, para los años de mil ochocientos cuarenta y mil ochocientos cuarenta y uno.

Alvarado.




Antonio Maria Ostio




Rehabilitado por la misma, para el año de mil ochocientos cuarenta y dos


Alvarado.



Antonio Maria Ostio



Comercio colonial
dante con don
Luis



Escala de chillas

Comercio colonial
Branch



Guerra

Comeria Bo-
hacienda con
Guaymas