





Land Patent Details

Accession Nr: [CACAAA 085028](#) Document Type: [Serial Patent](#) State: [California](#) Issue Date: [6/15/1871](#) Cancelled: [No](#)

Names On Document

 ABILA, JANUARIO,
 GARFIAS, LOUIZA,
 RAMIREZ, PEDRA,
 RIMPAN, FRANCISCA
Military Rank: ---

Miscellaneous Information

Land Office:	Assigned For Automation
US Reservations:	No
Mineral Reservations:	No
Tribe:	---
Militia:	---
State In Favor Of:	---
Authority:	March 3, 1851: Grant-Spanish/Mexican (9 Stat. 631)

Document Numbers

Document Nr:	Plc 428
Misc. Doc. Nr:	---
BLM Serial Nr:	CACAAA 085028
Indian Allot. Nr:	---

Survey Information

Total Acres:	4439.14
Survey Date:	---
Geographic Name:	Las Cienegas
Metes/Bounds:	No

Land Descriptions

State	Meridian	Twp - Rng	Aliquots	Section	Survey #	County
CA	San Bernardino	001S - 014W		26		Los Angeles
CA	San Bernardino	001S - 014W		27		Los Angeles
CA	San Bernardino	001S - 014W		28		Los Angeles
CA	San Bernardino	001S - 014W		29		Los Angeles
CA	San Bernardino	001S - 014W		32		Los Angeles
CA	San Bernardino	001S - 014W		33		Los Angeles
CA	San Bernardino	001S - 014W		34		Los Angeles
CA	San Bernardino	001S - 014W		35		Los Angeles
CA	San Bernardino	002S - 014W		2		Los Angeles
CA	San Bernardino	002S - 014W		3		Los Angeles
CA	San Bernardino	002S - 014W		4		Los Angeles
CA	San Bernardino	002S - 014W		5		Los Angeles