







Land Patent Details

Accession Nr: [CACAAA 091107](#) Document Type: [Serial Patent](#) State: [California](#) Issue Date: [3/20/1877](#) Cancelled: [No](#)

Names On Document

 LUGO, NICANOR,
 VASQUEZ, DIONISIO,
 VASQUEZ, FELIPE,
 VASQUEZ, FELIPE HEIRS OF,
 VASQUEZ, MANUEL,
 VASQUEZ, PEDRO
Military Rank: ---

Miscellaneous Information

Land Office:	Assigned For Automation
US Reservations:	No
Mineral Reservations:	No
Tribe:	---
Militia:	---
State In Favor Of:	---
Authority:	March 3, 1851: Grant-Spanish/Mexican (9 Stat. 631)

Document Numbers

Document Nr:	Plc 536
Misc. Doc. Nr:	---
BLM Serial Nr:	CACAAA 091107
Indian Allot. Nr:	---

Survey Information

Total Acres:	2737.44
Survey Date:	---
Geographic Name:	El Chamisal
Metes/Bounds:	No

Land Descriptions

State	Meridian	Twp - Rng	Aliquots	Section	Survey #	County
CA	Mount Diablo	015S - 002E		12		Monterey
CA	Mount Diablo	015S - 002E		13		Monterey
CA	Mount Diablo	015S - 002E		14		Monterey
CA	Mount Diablo	015S - 002E		22		Monterey
CA	Mount Diablo	015S - 002E		23		Monterey
CA	Mount Diablo	015S - 002E		24		Monterey
CA	Mount Diablo	015S - 002E		26		Monterey
CA	Mount Diablo	015S - 002E		27		Monterey
CA	Mount Diablo	015S - 002E		28		Monterey
CA	Mount Diablo	015S - 002E		33		Monterey
CA	Mount Diablo	015S - 002E		34		Monterey
CA	Mount Diablo	015S - 003E		18		Monterey
CA	Mount Diablo	016S - 002E		3		Monterey
CA	Mount Diablo	016S - 002E		4		Monterey