




Land Patent DetailsAccession Nr: [CACAAA 138402](#) Document Type: [Serial Patent](#) State: [California](#) Issue Date: [6/13/1882](#) Cancelled: [No](#)**Names On Document**

 [BERNAL, CARMEN SIBRIAN,](#)
 [BERNAL, JOSE CORNELIUS,](#)
 [BERNAL, JOSE JESUS](#)

Military Rank: ---

Miscellaneous Information

Land Office:	Assigned For Automation
US Reservations:	No
Mineral Reservations:	No
Tribe:	---
Militia:	---
State In Favor Of:	---
Authority:	March 3, 1851: Grant-Spanish/Mexican (9 Stat. 631)

Document Numbers

Document Nr:	Plc 158
Misc. Doc. Nr:	---
BLM Serial Nr:	CACAAA 138402
Indian Allot. Nr:	---

Survey Information

Total Acres:	5.86
Survey Date:	---
Geographic Name:	Mission Dolores
Metes/Bounds:	No

Land Descriptions

State	Meridian	Twp - Rng	Aliquots	Section	Survey #	County
CA	Mount Diablo	002S - 005W		17		San Francisco