




**Land Patent Details**Accession Nr: [CACAAA 089998](#) Document Type: [Serial Patent](#) State: [California](#) Issue Date: [9/20/1871](#) Cancelled: [No](#)**Names On Document**

 [GUADALUPE MINING CO,](#)  
 [HOPPE, JACOB D,](#)  
 [LAWRENCE, HENRY](#)

Military Rank: ---

**Miscellaneous Information**

Land Office:	<a href="#">Assigned For Automation</a>
US Reservations:	No
Mineral Reservations:	No
Tribe:	---
Militia:	---
State In Favor Of:	---
Authority:	<a href="#">March 3, 1851: Grant-Spanish/Mexican (9 Stat. 631)</a>

**Document Numbers**

Document Nr:	<a href="#">Plc 193</a>
Misc. Doc. Nr:	---
BLM Serial Nr:	<a href="#">CACAAA 089998</a>
Indian Allot. Nr:	---

**Survey Information**

Total Acres:	<a href="#">1111.00</a>
Survey Date:	---
Geographic Name:	<a href="#">Canada DE Los Capita</a>
Metes/Bounds:	No

**Land Descriptions**

State	Meridian	Twp - Rng	Aliquots	Section	Survey #	County
CA	<a href="#">Mount Diablo</a>	<a href="#">008S - 001E</a>		17		<a href="#">Santa Clara</a>
CA	<a href="#">Mount Diablo</a>	<a href="#">008S - 001E</a>		18		<a href="#">Santa Clara</a>
CA	<a href="#">Mount Diablo</a>	<a href="#">008S - 001E</a>		19		<a href="#">Santa Clara</a>
CA	<a href="#">Mount Diablo</a>	<a href="#">008S - 001E</a>		29		<a href="#">Santa Clara</a>
CA	<a href="#">Mount Diablo</a>	<a href="#">008S - 001E</a>		30		<a href="#">Santa Clara</a>
CA	<a href="#">Mount Diablo</a>	<a href="#">008S - 001W</a>		24		<a href="#">Santa Clara</a>